






Oronoko Charter Township

Berrien County, Michigan

Zoning Map

Adopted: February 8, 2011
Effective: March 18, 2011

Legend

-  A-R Agricultural Residential
-  E-1 Estate Residential
-  R-1 Single Family Residential
-  R-2 Single & Two Family Residential
-  R-3 General Residential
-  B Business
-  U-C University-College
-  M Manufacturing
-  PUDs & Site Condos

-  1 Adam & Mary Estates Site Condo
-  2 Tabor Woods PUD
-  3 Pincrest Site Condo
-  4 Hildebrand Hills Site Condo
-  5 Unbridled Acres Site Condo
-  6 Lake Chapin Shores Site Condo

The undersigned hereby certify this map as the official adopted zoning map of Oronoko Charter Township

Ernest Hildebrand
Township Supervisor

Suzanne Renton
Township Clerk

Date _____

1 inch = 3,250 feet

0 1,625 3,250 6,500 Feet

